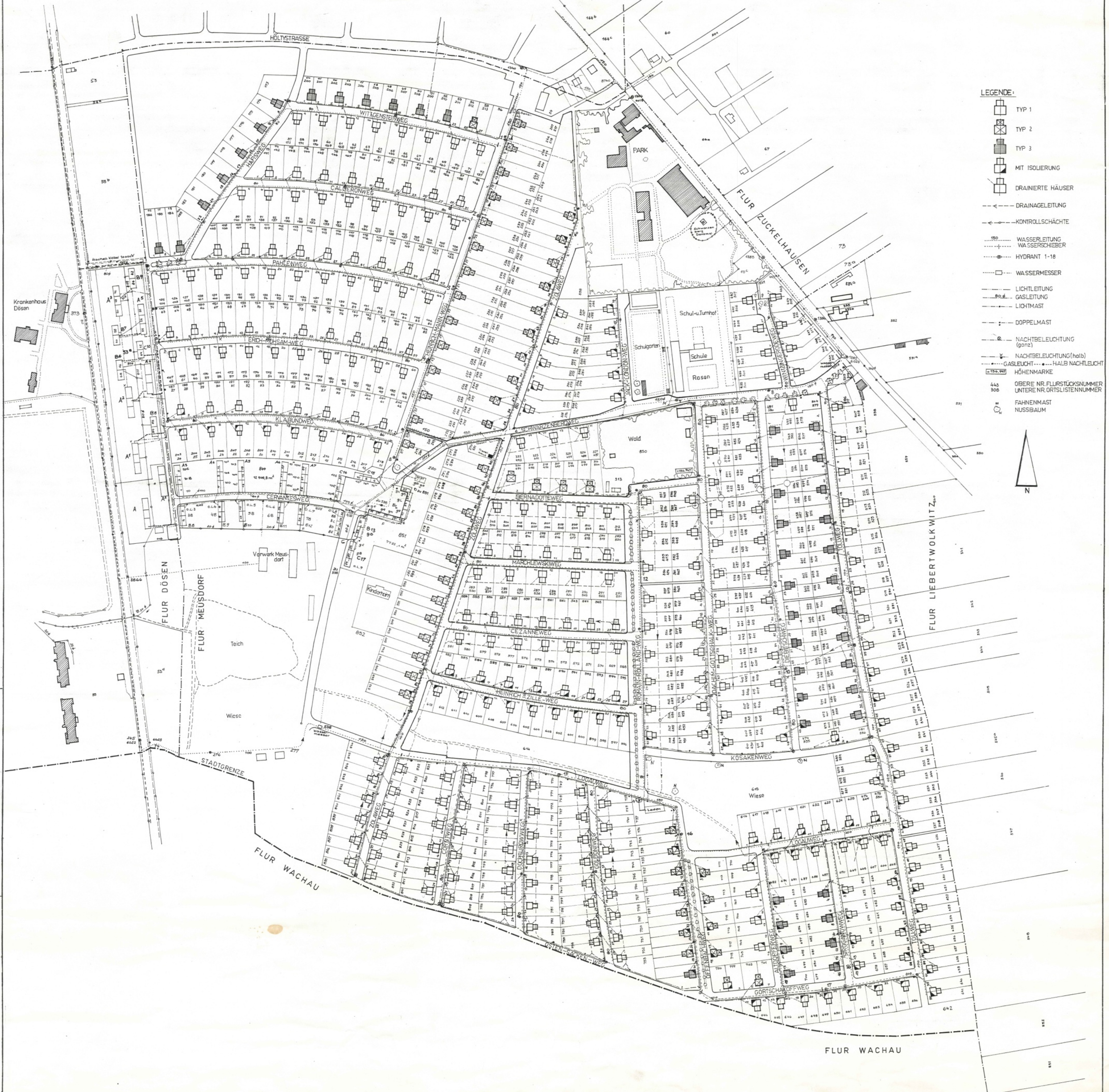


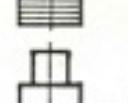

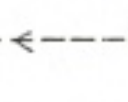



















# SIEDLUNG MEUSDORF

## M 1:2000



- LEGENDE:**
-  TYP 1
  -  TYP 2
  -  TYP 3
  -  MIT ISOLIERUNG
  -  DRAINIERTE HÄUSER
  -  DRAINAGELEITUNG
  -  KONTROLLSCHÄCHTE
  -  WASSERLEITUNG
  -  WASSERSCHIEBER
  -  HYDRANT 1-18
  -  WASSERMESSE
  -  LICHTLEITUNG
  -  GASLEITUNG
  -  LICHTMAST
  -  DOPPELMAST
  -  NACHTBELEUCHTUNG (ganz)
  -  NACHTBELEUCHTUNG (halb)
  -  GASLEUCHT... HALB NACHTLEUCHT
  -  HÖHENMARKE
  -  443 308 OBERE NR. FLURSTÜCKSNUMMER  
UNTERE NR. ORTSLISTENNUMMER
  -  FAHNNENMAST
  -  NUSSBAUM

